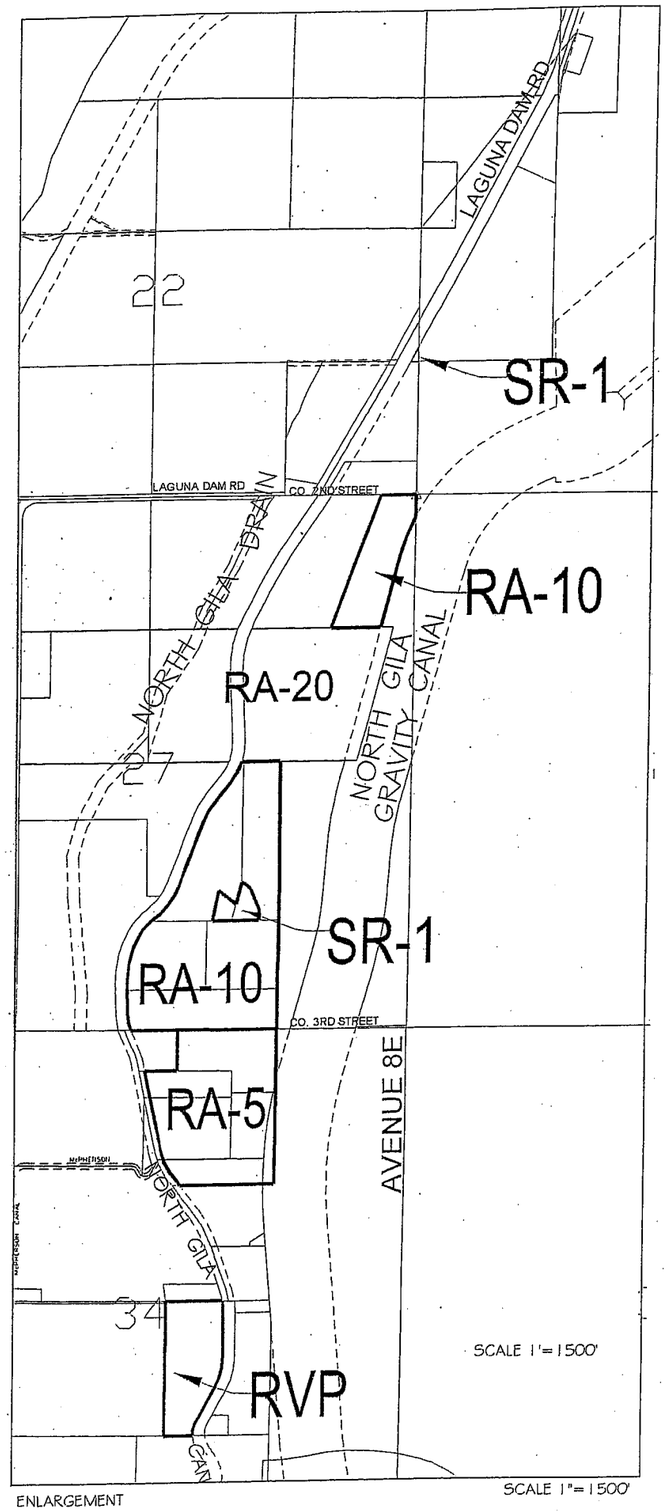

ENLARGEMENT

SCALE 1"=1500'

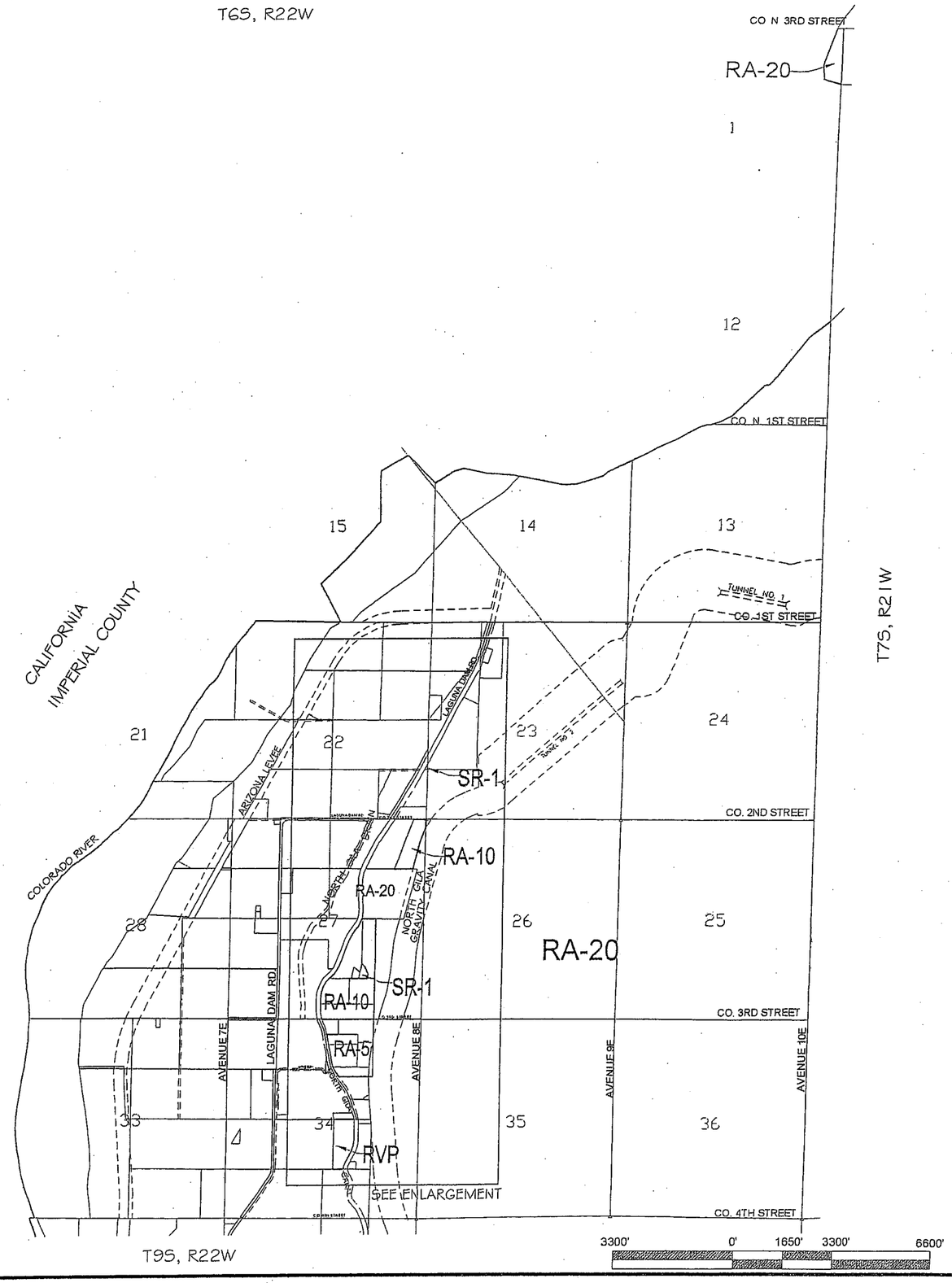

OFFICIAL ZONING MAP

N O R T H

STATE OF ARIZONA
YUMA COUNTY
DEPARTMENT OF DEVELOPMENT SERVICES
PLANNING AND ZONING DIVISION
2351 W. 26TH ST.
YUMA, AZ 85364

LEGEND

- ZONING
- NOISE ZONES
- ARRIVAL AND DEPARTURE CORRIDOR
- ACCIDENT POTENTIAL ZONE (APZ)
- GOVERNMENT
- INCORPORATED

LOCATION
SECTIONS: ALL
TOWNSHIP 75, RANGE 22W

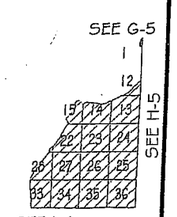

COMMENTS:
FOR CASE ZONING ENTRIES PLEASE REFER TO H-4 SH. 1 LOG
ZONING IS RA-20 UNLESS OTHERWISE INDICATED
FOR REVISIONS PRIOR TO AUGUST 13, 2004 SEE OLD 18x24 T7S-R22W

OFFICIAL ZONING MAP

H-4 SH. 1

CAD FILE: H-4-1_11x17.dwg
SCALE 1"=3300'
MAP's LAST UPDATE: 01-27-05

FOR INFORMATION ONLY
NO LIABILITY ASSUMED